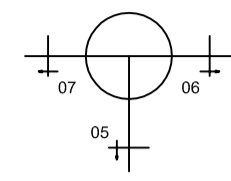
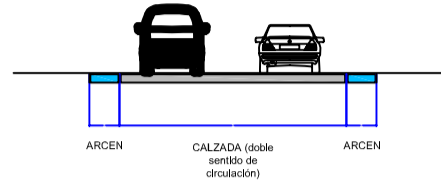


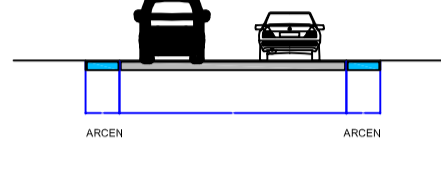
GLORIETA 1



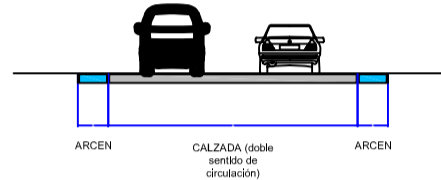
SECCION: S-7



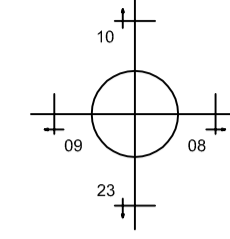
SECCION: S-5



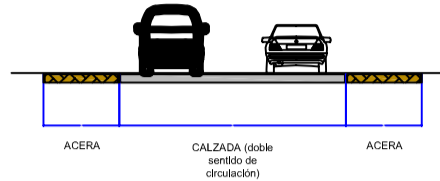
SECCION: S-6



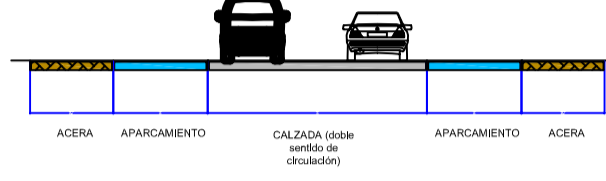
GLORIETA 2



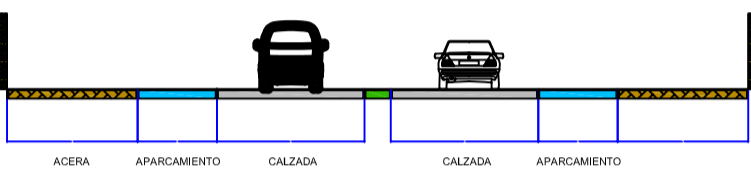
SECCION: S-8



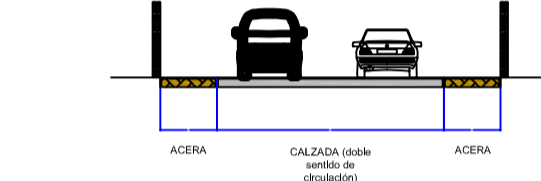
SECCION: S-23



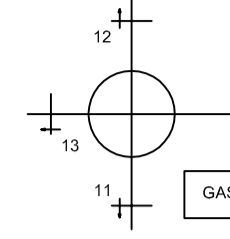
SECCION: S-10



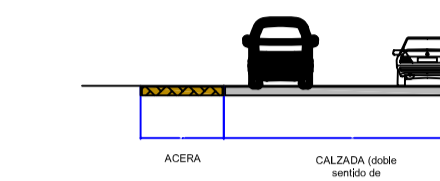
SECCION: S-9



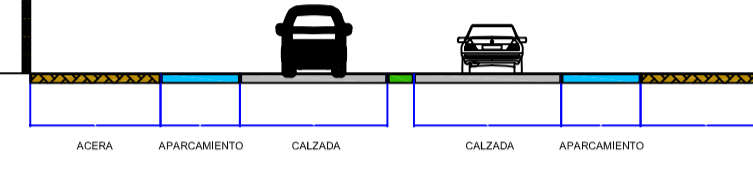
GLORIETA 3



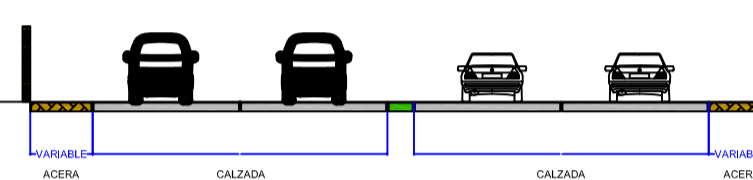
SECCION: S-11



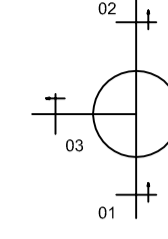
SECCION: S-12



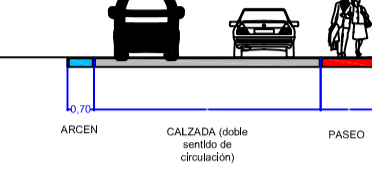
SECCION: S-13



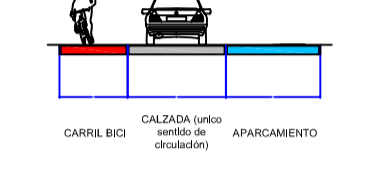
GLORIETA 4



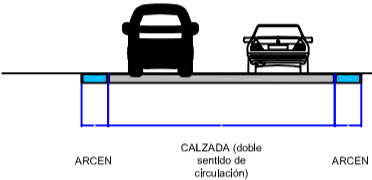
SECCION: S-2



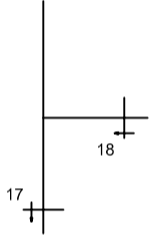
SECCION: S-1



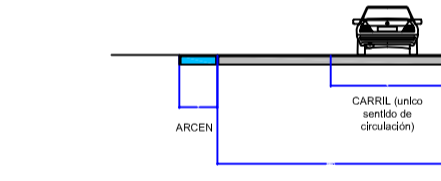
SECCION: S-3



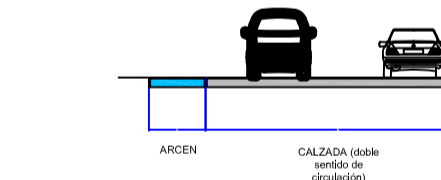
INTERSECC 1 - ALGAR



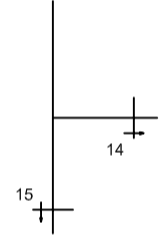
SECCION: S-18



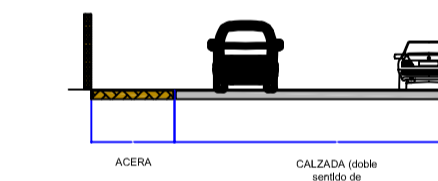
SECCION: S-17



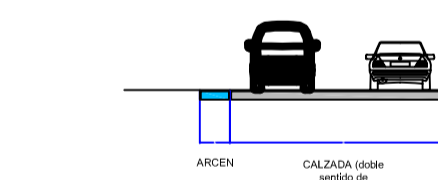
INTERSECC 2 - ALTEA LA VELLA



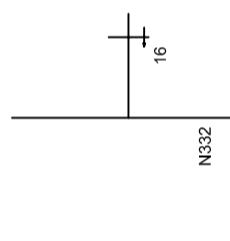
SECCION: S-14



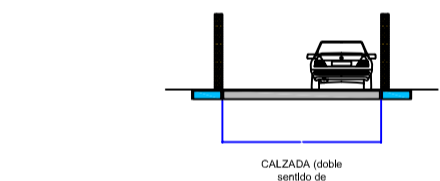
SECCION: S-15



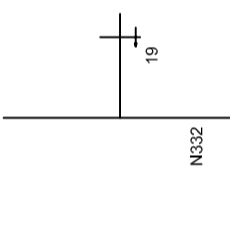
INTERSECC 3 - CAP NEGRE



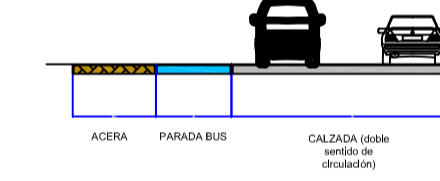
SECCION: S-16



INTERSECC 4 - GARGANES



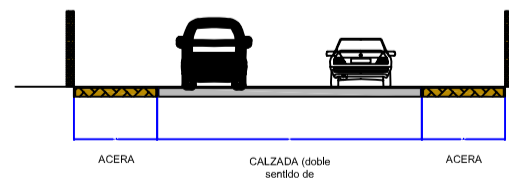
SECCION: S-19



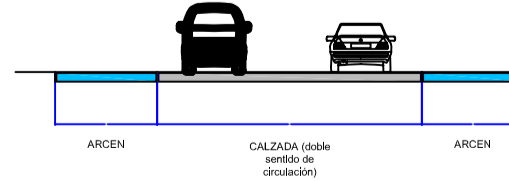
N-332



SECCION: S-20  
N-332 / ZONA URBANIZADA



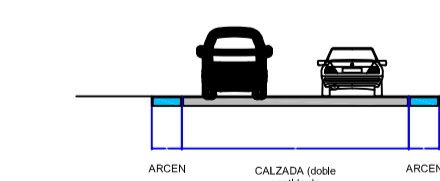
SECCION: S-4  
N-332 / ZONA NO URBANIZADA



CV-755



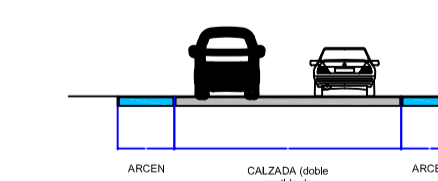
SECCION: S-21



CV-760



SECCION: S-22



PLAN GENERAL  
ALTEA  
versión preliminar



DILIGENCIA: En sesión plenaria de 05/03/2015 el Ayuntamiento de Altea acordó someter el presente documento a participación pública y consulta, durante un plazo de 45 días. El Secretario en funciones

FEBRERO 2015

SECCIONES TIPO  
PLANO DE SECCIONES

Redactor estudio:

Fº Javier Cuenca Pérez

Escala  
1/20.000  
Nº de Plano  
5 H2